

A

B

C

D

E

F

G

1

2

3

4

5

6

7

8

9



Martin Luther King Jr. Blvd.

Pearl Street

Greene Street

Eutaw Street

Penn Street

Emory Street

Portland Street
Washington B. Blvd.

Russell Street

Camden Street



Saratoga Street



Lexington Street

Fayette Street

Baltimore Street

Redwood Street

Lombard Street

Pratt Street

Camden Street

Howard Street

31

32

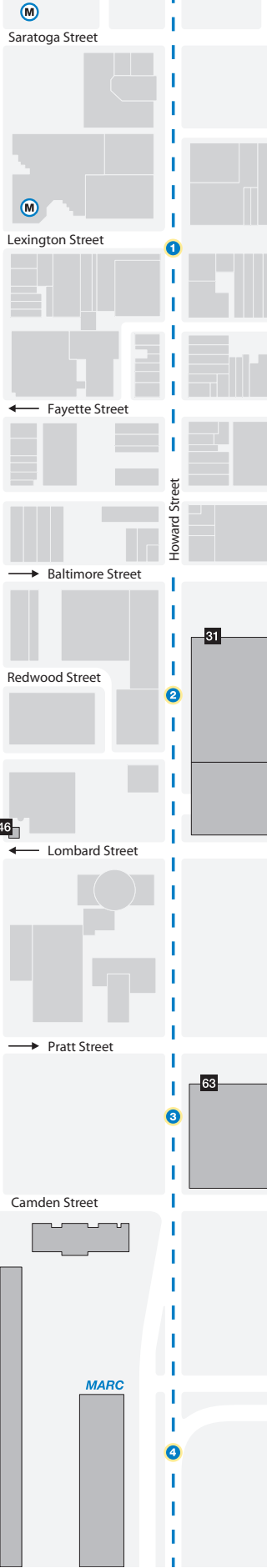


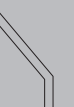




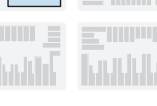



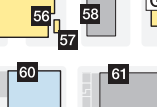

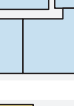
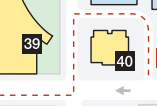






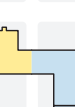
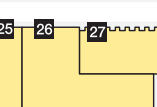
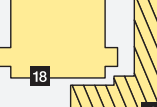
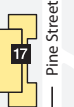


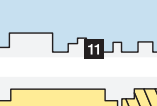
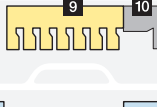
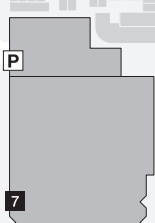
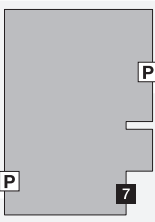

33

34

35











36

37






MARC

Map Key

-  Open Space
-  University Building
-  Construction Area
-  UMMC Building
-  Building of Interest
-  Building Entrance
-  Emergency Room Entrance
-  Ambulances Allowed West on Lombard
-  One-Way Street
-  Public Parking









Public Transportation

-  Metro Subway
Lexington Market Stop
-  MARC Train
Camden Station
-  Light Rail Tracks















Light Rail Stops

-  1 Lexington Market
-  2 University Center/
Baltimore Street
-  3 Convention Center
-  4 Camden Yards

University Parking

-  Baltimore Grand Garage
-  Koester's Lot
-  Lexington Garage
-  Lombard Lot
-  Pearl Garage
-  Penn Street Garage
-  Pratt Street Garage
-  University Plaza Garage

Permit Parking

-    
-    
-  Employee
-  Patient
-   Student
-   Visitor

- 47 Administration Bldg. **A6**
737 W. Lombard St.
- 49 Allied Health Bldg. **B6**
100 Penn St.
- 59 Athletic Center **B6**
10th Floor, Pratt St. Garage
- 62 Babe Ruth Birthplace/
Museum **C7**
216 Emory St.
- 63 Baltimore Convention
Center **G7**
1 W. Pratt St.
- 52 Baltimore Student Union **C6**
621 W. Lombard St.
- 13 Biomedical Research
Facility **D2**
108 N. Greene St.
- 27 Bressler Research Bldg. **B4**
655 W. Baltimore St.
- 46 Bromo Seltzer Tower **E5**
312-318 W. Lombard St.
- 57 Community Outreach
Police Station **B6**
700 W. Pratt St.
- 43 Davidge Hall **D5**
522 W. Lombard St.
- 19 Dental School **B3**
666 W. Baltimore St.
- 3 Downtown Child
Care Center **C1**
237 N. Arch St.
- 41 Dr. Samuel D. Harris
National Museum of
Dentistry **D5**
31 S. Greene St.
- 44 East Hall **D5**
520 W. Lombard St.
- 38 Environmental Health
& Safety Bldg. **A5**
714 W. Lombard St.
- 42 Gray Lab **D5**
520 W. Lombard St. (rear)
- 33 Greene St. Bldg. **D5**
29 S. Greene St.
- 18 Hayden-Harris Hall **B3**
666 W. Baltimore St.
- 22 Hilda Katz Blaustein
Research Center **D4**
550 W. Baltimore St.
(Fls. 1 & 5)
- 25 Health Sciences Facility I **B4**
685 W. Baltimore St.
- 39 Health Sciences Facility II **B5**
700 W. Lombard St.
- 53 Health Sciences &
Human Services Library **C6**
(HS/HSL)
601 W. Lombard St.
- 5 Hope Lodge **B1**
636 W. Lexington St.
- 26 Howard Hall **B4**
660 W. Redwood St.
- 37 James T. Frenkil Bldg. **E5**
16 S. Eutaw St.
- 7 Lexington Market **E1**
400 W. Lexington St.
- 6 Market Center Post Office **D2**
130 N. Greene St.
- 15 Maryland Bar Center **D3**
520 W. Fayette St.
- 61 Maryland Institute for
Emergency Medical
Services Systems **B7**
653 W. Pratt St.
- 40 Maryland Pharmacists
Association **B5**
650 W. Lombard St.
- 24 Medical School Teaching
Facility (MSTF) **A4**
685 W. Baltimore St.
- 23 Nathan Patz Law Center/
Thurgood Marshall
Law Library **D4**
500 W. Baltimore St.
- 64 Oriole Park at Camden Yards **F8**
333 W. Camden St.
- 32 Old St. Paul's Cemetery **A5**
- 12 Parking & Commuter
Services Office **C3**
622 W. Fayette St.
- 9 Pascault Row **B2**
651-665 W. Lexington St.
- 50 Pediatric Ambulatory
Center **B6**
105 S. Penn St.
- 17 Pharmacy Hall **A3**
20 N. Pine St.
- 8 Pharmacy Learning Center **A2**
110 N. Pine St.
- 4 Pine St. Police Station **A1**
214 N. Pine St.
- 10 Ronald McDonald House **B2**
635 W. Lexington St.
- 2 Saratoga Garage **B1**
220 N. Arch St.
- 1 Saratoga St. Transfer
Station **A1**
663 W. Saratoga St.
- 51 School of Nursing **B6**
655 W. Lombard St.
- 34 School of Social Work **D5**
525 W. Redwood St.
- 58 State Medical Examiners
Building **B6**
111 Penn St.
- 48 UM Biotechnology Institute **A6**
721 W. Lombard St.
- 45 UM Family Medicine **E5**
29 S. Paca St.
- 56 UM Women's Health **B6**
120 Penn St.
- 28 UM Medical Center (UMMC) **C4**
22 S. Greene St.
- 28c Homer Gudelsky Bldg. **D5**
Lombard & Greene Sts.
- 28a Shock Trauma Center **B5**
Lombard & Penn Sts.
- 28b Weinberg Building **C5**
Lombard St.
- 35 UM Professional Bldg. **E5**
419 W. Redwood St.
- 29 University Plaza **D4**
- 30 University Square Bldg. **E4**
11 S. Paca St.
- 16 University Suites at UMB **D2**
500 W. Fayette St.
Tower
518 W. Fayette St.
- 20 Veterans Affairs
Medical Center **C4**
10 N. Greene St.
- 11 Walter P. Carter Center **B3**
630 W. Fayette St.
- 21 Westminster Hall **D3**
529 W. Fayette St.
- 31 1st Mariner Arena **G4**
201 W. Baltimore St.
- 14 100 N. Greene St. **D3**
- 54 Paca-Pratt Building **D6**
- 36 405 W. Redwood St. **E5**
- 60 701 W. Pratt St. **B7**

Directions

From the North

Via I-83

Follow I-83S to its end in downtown Baltimore. You will be on President St. Go to the third traffic light and turn right onto Lombard St. Continue about 1 mile and turn right onto Paca St. The Baltimore Grand Garage is 2 blocks north on the right.

Via I-95

Take I-95S to I-395 and exit onto Martin Luther King Jr. Blvd., staying in right lane. At the fourth traffic light, turn right onto Baltimore St. Turn left at the second traffic light onto Paca St. The Baltimore Grand Garage is immediately on the right.

Via I-695

Take I-695 to I-83S; follow I-83 to its end. You will be on President St. Go to the third traffic light and turn right onto Lombard St. Continue about 1 mile and turn right onto Paca St. The Baltimore Grand Garage is 2 blocks north on the right.

From the South

Via I-95

From I-95N take I-395 and exit onto Martin Luther King Jr. Blvd., staying in right lane. At the fourth traffic light, turn right onto Baltimore St. Turn left at the second traffic light onto Paca St. The Baltimore Grand Garage is immediately on the right.

Via 295

As 295N enters Baltimore, it briefly becomes Russell St. and then Paca St. Continue north to the intersection of Paca and Baltimore streets, where you will see the Baltimore Grand Garage on the right.

Via Route 50 to 97

Follow Route 50 to 97N to I-695W to 295N. As 295N enters Baltimore, it briefly becomes Russell St. and then Paca St. Continue north to the intersection of Paca and Baltimore streets, where you will see the Baltimore Grand Garage on the right.

From the West

Via I-70

Take I-70E to I-695S to I-95N. From I-95, take I-395 and exit onto Martin Luther King Jr. Blvd., staying in right lane. At the fourth traffic light, turn right onto Baltimore St. Turn left at the second traffic light onto Paca St. The Baltimore Grand Garage is immediately on the right.

From BWI Airport

Take I-195W to either I-95N or 295N, and follow directions from points south.

From Penn Station

Turn right onto St. Paul St. and follow to Lombard St. Continue 5 blocks and turn right onto Paca St. The Baltimore Grand Garage is 2 blocks north on the right.

Commuting Information

Maryland Transit Administration (MTA)

Bus

MTA routes 1, 2, 7, 8, 11, 20, 35, and 36 serve the campus.

Subway

The Baltimore Metro runs from east Baltimore to Owings Mills. The Lexington Market stop is located near the corner of Eutaw and Lexington streets.

Light Rail

Light rail connects park-and-ride locations from northern Baltimore County to Glen Burnie and includes spur lines to Penn Station and BWI Airport. The University Center stop is 2 blocks east of campus between Baltimore and Lombard streets.

MARC

The Camden Line of the MARC train service runs from Camden Station at Camden Yards to Union Station in Washington, D.C. The Penn Line runs from Penn Station in Baltimore to Union Station in Washington, D.C.

For more information about public transportation, go to www.mtmaryland.com.

Amtrak

Amtrak serves Penn Station and connects the Eastern seaboard. For information on specific routes, go to www.amtrak.com.

MLK
Martin Luther King Jr. Blvd.
I-83
Harrisburg Expressway/
Jones Falls Expressway

MD 295
Baltimore/Washington Parkway
I-695
Baltimore Beltway

